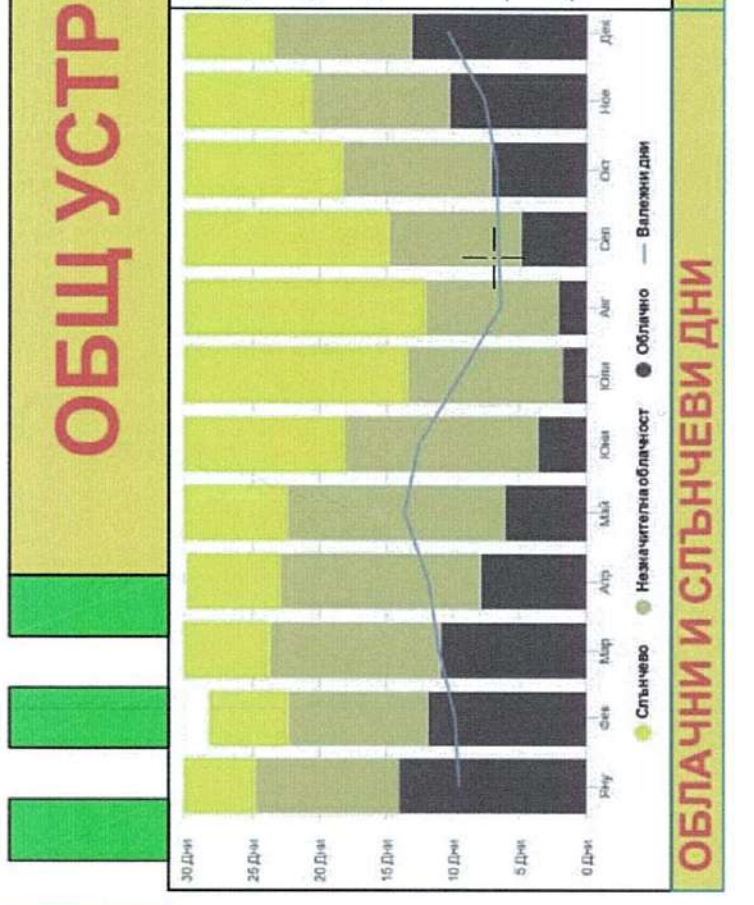
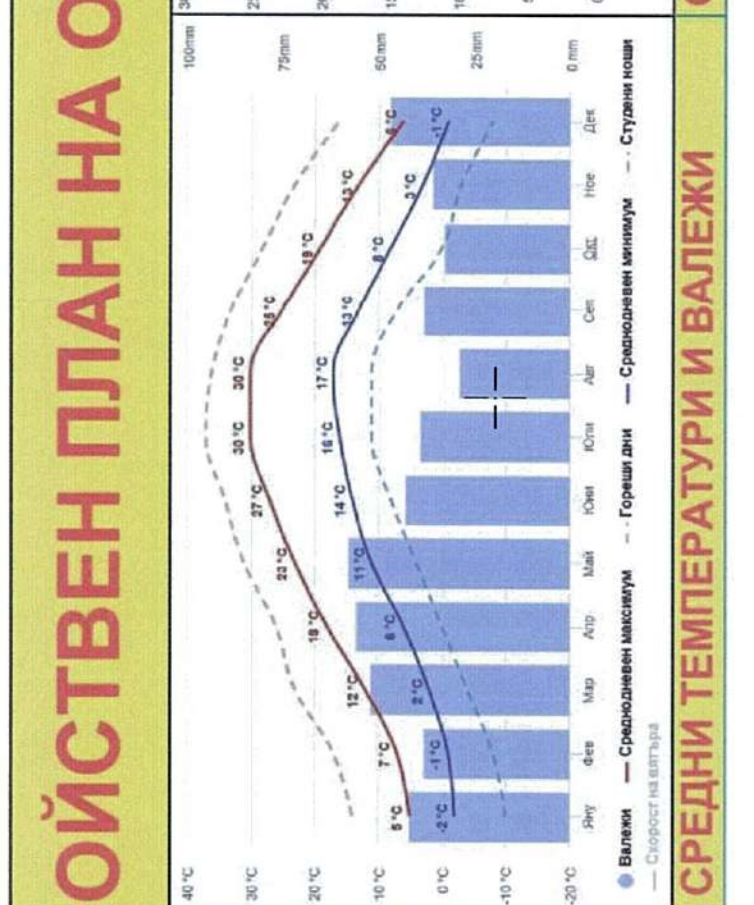
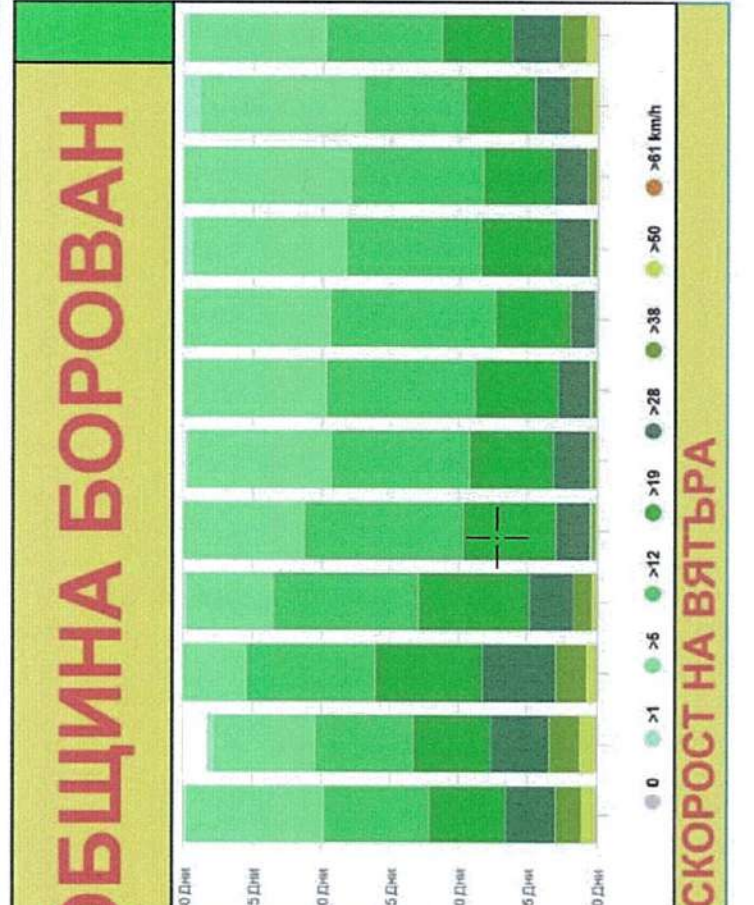


ОБЩ УСТРОЙСТВЕН ПЛАН НА ОБЩИНА БОРОВАН

ПОЗА НА ВЯТЪРА



СКОРОСТ НА ВЯТЪРА
 0 0.1 0.2 0.3 0.4 0.5 0.6 0.7 0.8 0.9 1.0 1.1 1.2 1.3 1.4 1.5 1.6 1.7 1.8 1.9 2.0 2.1 2.2 2.3 2.4 2.5 2.6 2.7 2.8 2.9 3.0 3.1 3.2 3.3 3.4 3.5 3.6 3.7 3.8 3.9 4.0 4.1 4.2 4.3 4.4 4.5 4.6 4.7 4.8 4.9 5.0 5.1 5.2 5.3 5.4 5.5 5.6 5.7 5.8 5.9 6.0 6.1 6.2 6.3 6.4 6.5 6.6 6.7 6.8 6.9 7.0 7.1 7.2 7.3 7.4 7.5 7.6 7.7 7.8 7.9 8.0 8.1 8.2 8.3 8.4 8.5 8.6 8.7 8.8 8.9 9.0 9.1 9.2 9.3 9.4 9.5 9.6 9.7 9.8 9.9 10.0 10.1 10.2 10.3 10.4 10.5 10.6 10.7 10.8 10.9 11.0 11.1 11.2 11.3 11.4 11.5 11.6 11.7 11.8 11.9 12.0 12.1 12.2 12.3 12.4 12.5 12.6 12.7 12.8 12.9 13.0 13.1 13.2 13.3 13.4 13.5 13.6 13.7 13.8 13.9 14.0 14.1 14.2 14.3 14.4 14.5 14.6 14.7 14.8 14.9 15.0 15.1 15.2 15.3 15.4 15.5 15.6 15.7 15.8 15.9 16.0 16.1 16.2 16.3 16.4 16.5 16.6 16.7 16.8 16.9 17.0 17.1 17.2 17.3 17.4 17.5 17.6 17.7 17.8 17.9 18.0 18.1 18.2 18.3 18.4 18.5 18.6 18.7 18.8 18.9 19.0 19.1 19.2 19.3 19.4 19.5 19.6 19.7 19.8 19.9 20.0 20.1 20.2 20.3 20.4 20.5 20.6 20.7 20.8 20.9 21.0 21.1 21.2 21.3 21.4 21.5 21.6 21.7 21.8 21.9 22.0 22.1 22.2 22.3 22.4 22.5 22.6 22.7 22.8 22.9 23.0 23.1 23.2 23.3 23.4 23.5 23.6 23.7 23.8 23.9 24.0 24.1 24.2 24.3 24.4 24.5 24.6 24.7 24.8 24.9 25.0 25.1 25.2 25.3 25.4 25.5 25.6 25.7 25.8 25.9 26.0 26.1 26.2 26.3 26.4 26.5 26.6 26.7 26.8 26.9 27.0 27.1 27.2 27.3 27.4 27.5 27.6 27.7 27.8 27.9 28.0 28.1 28.2 28.3 28.4 28.5 28.6 28.7 28.8 28.9 29.0 29.1 29.2 29.3 29.4 29.5 29.6 29.7 29.8 29.9 30.0 30.1 30.2 30.3 30.4 30.5 30.6 30.7 30.8 30.9 31.0 31.1 31.2 31.3 31.4 31.5 31.6 31.7 31.8 31.9 32.0 32.1 32.2 32.3 32.4 32.5 32.6 32.7 32.8 32.9 33.0 33.1 33.2 33.3 33.4 33.5 33.6 33.7 33.8 33.9 34.0 34.1 34.2 34.3 34.4 34.5 34.6 34.7 34.8 34.9 35.0 35.1 35.2 35.3 35.4 35.5 35.6 35.7 35.8 35.9 36.0 36.1 36.2 36.3 36.4 36.5 36.6 36.7 36.8 36.9 37.0 37.1 37.2 37.3 37.4 37.5 37.6 37.7 37.8 37.9 38.0 38.1 38.2 38.3 38.4 38.5 38.6 38.7 38.8 38.9 39.0 39.1 39.2 39.3 39.4 39.5 39.6 39.7 39.8 39.9 40.0 40.1 40.2 40.3 40.4 40.5 40.6 40.7 40.8 40.9 41.0 41.1 41.2 41.3 41.4 41.5 41.6 41.7 41.8 41.9 42.0 42.1 42.2 42.3 42.4 42.5 42.6 42.7 42.8 42.9 43.0 43.1 43.2 43.3 43.4 43.5 43.6 43.7 43.8 43.9 44.0 44.1 44.2 44.3 44.4 44.5 44.6 44.7 44.8 44.9 45.0 45.1 45.2 45.3 45.4 45.5 45.6 45.7 45.8 45.9 46.0 46.1 46.2 46.3 46.4 46.5 46.6 46.7 46.8 46.9 47.0 47.1 47.2 47.3 47.4 47.5 47.6 47.7 47.8 47.9 48.0 48.1 48.2 48.3 48.4 48.5 48.6 48.7 48.8 48.9 49.0 49.1 49.2 49.3 49.4 49.5 49.6 49.7 49.8 49.9 50.0 50.1 50.2 50.3 50.4 50.5 50.6 50.7 50.8 50.9 51.0 51.1 51.2 51.3 51.4 51.5 51.6 51.7 51.8 51.9 52.0 52.1 52.2 52.3 52.4 52.5 52.6 52.7 52.8 52.9 53.0 53.1 53.2 53.3 53.4 53.5 53.6 53.7 53.8 53.9 54.0 54.1 54.2 54.3 54.4 54.5 54.6 54.7 54.8 54.9 55.0 55.1 55.2 55.3 55.4 55.5 55.6 55.7 55.8 55.9 56.0 56.1 56.2 56.3 56.4 56.5 56.6 56.7 56.8 56.9 57.0 57.1 57.2 57.3 57.4 57.5 57.6 57.7 57.8 57.9 58.0 58.1 58.2 58.3 58.4 58.5 58.6 58.7 58.8 58.9 59.0 59.1 59.2 59.3 59.4 59.5 59.6 59.7 59.8 59.9 60.0 60.1 60.2 60.3 60.4 60.5 60.6 60.7 60.8 60.9 61.0 61.1 61.2 61.3 61.4 61.5 61.6 61.7 61.8 61.9 62.0 62.1 62.2 62.3 62.4 62.5 62.6 62.7 62.8 62.9 63.0 63.1 63.2 63.3 63.4 63.5 63.6 63.7 63.8 63.9 64.0 64.1 64.2 64.3 64.4 64.5 64.6 64.7 64.8 64.9 65.0 65.1 65.2 65.3 65.4 65.5 65.6 65.7 65.8 65.9 66.0 66.1 66.2 66.3 66.4 66.5 66.6 66.7 66.8 66.9 67.0 67.1 67.2 67.3 67.4 67.5 67.6 67.7 67.8 67.9 68.0 68.1 68.2 68.3 68.4 68.5 68.6 68.7 68.8 68.9 69.0 69.1 69.2 69.3 69.4 69.5 69.6 69.7 69.8 69.9 70.0 70.1 70.2 70.3 70.4 70.5 70.6 70.7 70.8 70.9 71.0 71.1 71.2 71.3 71.4 71.5 71.6 71.7 71.8 71.9 72.0 72.1 72.2 72.3 72.4 72.5 72.6 72.7 72.8 72.9 73.0 73.1 73.2 73.3 73.4 73.5 73.6 73.7 73.8 73.9 74.0 74.1 74.2 74.3 74.4 74.5 74.6 74.7 74.8 74.9 75.0 75.1 75.2 75.3 75.4 75.5 75.6 75.7 75.8 75.9 76.0 76.1 76.2 76.3 76.4 76.5 76.6 76.7 76.8 76.9 77.0 77.1 77.2 77.3 77.4 77.5 77.6 77.7 77.8 77.9 78.0 78.1 78.2 78.3 78.4 78.5 78.6 78.7 78.8 78.9 79.0 79.1 79.2 79.3 79.4 79.5 79.6 79.7 79.8 79.9 80.0 80.1 80.2 80.3 80.4 80.5 80.6 80.7 80.8 80.9 81.0 81.1 81.2 81.3 81.4 81.5 81.6 81.7 81.8 81.9 82.0 82.1 82.2 82.3 82.4 82.5 82.6 82.7 82.8 82.9 83.0 83.1 83.2 83.3 83.4 83.5 83.6 83.7 83.8 83.9 84.0 84.1 84.2 84.3 84.4 84.5 84.6 84.7 84.8 84.9 85.0 85.1 85.2 85.3 85.4 85.5 85.6 85.7 85.8 85.9 86.0 86.1 86.2 86.3 86.4 86.5 86.6 86.7 86.8 86.9 87.0 87.1 87.2 87.3 87.4 87.5 87.6 87.7 87.8 87.9 88.0 88.1 88.2 88.3 88.4 88.5 88.6 88.7 88.8 88.9 89.0 89.1 89.2 89.3 89.4 89.5 89.6 89.7 89.8 89.9 90.0 90.1 90.2 90.3 90.4 90.5 90.6 90.7 90.8 90.9 91.0 91.1 91.2 91.3 91.4 91.5 91.6 91.7 91.8 91.9 92.0 92.1 92.2 92.3 92.4 92.5 92.6 92.7 92.8 92.9 93.0 93.1 93.2 93.3 93.4 93.5 93.6 93.7 93.8 93.9 94.0 94.1 94.2 94.3 94.4 94.5 94.6 94.7 94.8 94.9 95.0 95.1 95.2 95.3 95.4 95.5 95.6 95.7 95.8 95.9 96.0 96.1 96.2 96.3 96.4 96.5 96.6 96.7 96.8 96.9 97.0 97.1 97.2 97.3 97.4 97.5 97.6 97.7 97.8 97.9 98.0 98.1 98.2 98.3 98.4 98.5 98.6 98.7 98.8 98.9 99.0 99.1 99.2 99.3 99.4 99.5 99.6 99.7 99.8 99.9 100.0

Идентификация на територии с обикт. предназначение в ОПП на Община Борован

Обект	Идентификационен номер	Обект	Идентификационен номер
1.1.1	101	1.1.2	102
1.1.3	103	1.1.4	104
1.1.5	105	1.1.6	106
1.1.7	107	1.1.8	108
1.1.9	109	1.1.10	110
1.1.11	111	1.1.12	112
1.1.13	113	1.1.14	114
1.1.15	115	1.1.16	116
1.1.17	117	1.1.18	118
1.1.19	119	1.1.20	120
1.1.21	121	1.1.22	122
1.1.23	123	1.1.24	124
1.1.25	125	1.1.26	126
1.1.27	127	1.1.28	128
1.1.29	129	1.1.30	130
1.1.31	131	1.1.32	132
1.1.33	133	1.1.34	134
1.1.35	135	1.1.36	136
1.1.37	137	1.1.38	138
1.1.39	139	1.1.40	140
1.1.41	141	1.1.42	142
1.1.43	143	1.1.44	144
1.1.45	145	1.1.46	146
1.1.47	147	1.1.48	148
1.1.49	149	1.1.50	150
1.1.51	151	1.1.52	152
1.1.53	153	1.1.54	154
1.1.55	155	1.1.56	156
1.1.57	157	1.1.58	158
1.1.59	159	1.1.60	160
1.1.61	161	1.1.62	162
1.1.63	163	1.1.64	164
1.1.65	165	1.1.66	166
1.1.67	167	1.1.68	168
1.1.69	169	1.1.70	170
1.1.71	171	1.1.72	172
1.1.73	173	1.1.74	174
1.1.75	175	1.1.76	176
1.1.77	177	1.1.78	178
1.1.79	179	1.1.80	180
1.1.81	181	1.1.82	182
1.1.83	183	1.1.84	184
1.1.85	185	1.1.86	186
1.1.87	187	1.1.88	188
1.1.89	189	1.1.90	190
1.1.91	191	1.1.92	192
1.1.93	193	1.1.94	194
1.1.95	195	1.1.96	196
1.1.97	197	1.1.98	198
1.1.99	199	1.1.100	200

Идентификация на територии с обикт. предназначение в ОПП на Община Борован

Обект	Идентификационен номер	Обект	Идентификационен номер
2.1	201	2.2	202
2.3	203	2.4	204
2.5	205	2.6	206
2.7	207	2.8	208
2.9	209	2.10	210
2.11	211	2.12	212
2.13	213	2.14	214
2.15	215	2.16	216
2.17	217	2.18	218
2.19	219	2.20	220
2.21	221	2.22	222
2.23	223	2.24	224
2.25	225	2.26	226
2.27	227	2.28	228
2.29	229	2.30	230
2.31	231	2.32	232
2.33	233	2.34	234
2.35	235	2.36	236
2.37	237	2.38	238
2.39	239	2.40	240
2.41	241	2.42	242
2.43	243	2.44	244
2.45	245	2.46	246
2.47	247	2.48	248
2.49	249	2.50	250
2.51	251	2.52	252
2.53	253	2.54	254
2.55	255	2.56	256
2.57	257	2.58	258
2.59	259	2.60	260
2.61	261	2.62	262
2.63	263	2.64	264
2.65	265	2.66	266
2.67	267	2.68	268
2.69	269	2.70	270
2.71	271	2.72	272
2.73	273	2.74	274
2.75	275	2.76	276
2.77	277	2.78	278
2.79	279	2.80	280
2.81	281	2.82	282
2.83	283	2.84	284
2.85	285	2.86	286
2.87	287	2.88	288
2.89	289	2.90	290
2.91	291	2.92	292
2.93	293	2.94	294
2.95	295	2.96	296
2.97	297	2.98	298
2.99	299	2.100	300

Идентификация на територии с обикт. предназначение в ОПП на Община Борован

Обект	Идентификационен номер	Обект	Идентификационен номер
3.1	301	3.2	302
3.3	303	3.4	304
3.5	305	3.6	306
3.7	307	3.8	308
3.9	309	3.10	310
3.11	311	3.12	312
3.13	313	3.14	314
3.15	315	3.16	316
3.17	317	3.18	318
3.19	319	3.20	320
3.21	321	3.22	322
3.23	323	3.24	324
3.25	325	3.26	326
3.27	327	3.28	328
3.29	329	3.30	330
3.31	331	3.32	332
3.33	333	3.34	334
3.35	335	3.36	336
3.37	337	3.38	338
3.39	339	3.40	340
3.41	341	3.42	342
3.43	343	3.44	344
3.45	345	3.46	346
3.47	347	3.48	348
3.49	349	3.50	350
3.51	351	3.52	352
3.53	353	3.54	354
3.55	355	3.56	356
3.57	357	3.58	358
3.59	359	3.60	360
3.61	361	3.62	362
3.63	363	3.64	364
3.65	365	3.66	366
3.67	367	3.68	368
3.69	369	3.70	370
3.71	371	3.72	372
3.73	373	3.74	374
3.75	375	3.76	376
3.77	377	3.78	378
3.79	379	3.80	380
3.81	381	3.82	382
3.83	383	3.84	384
3.85	385	3.86	386
3.87	387	3.88	388
3.89	389	3.90	390